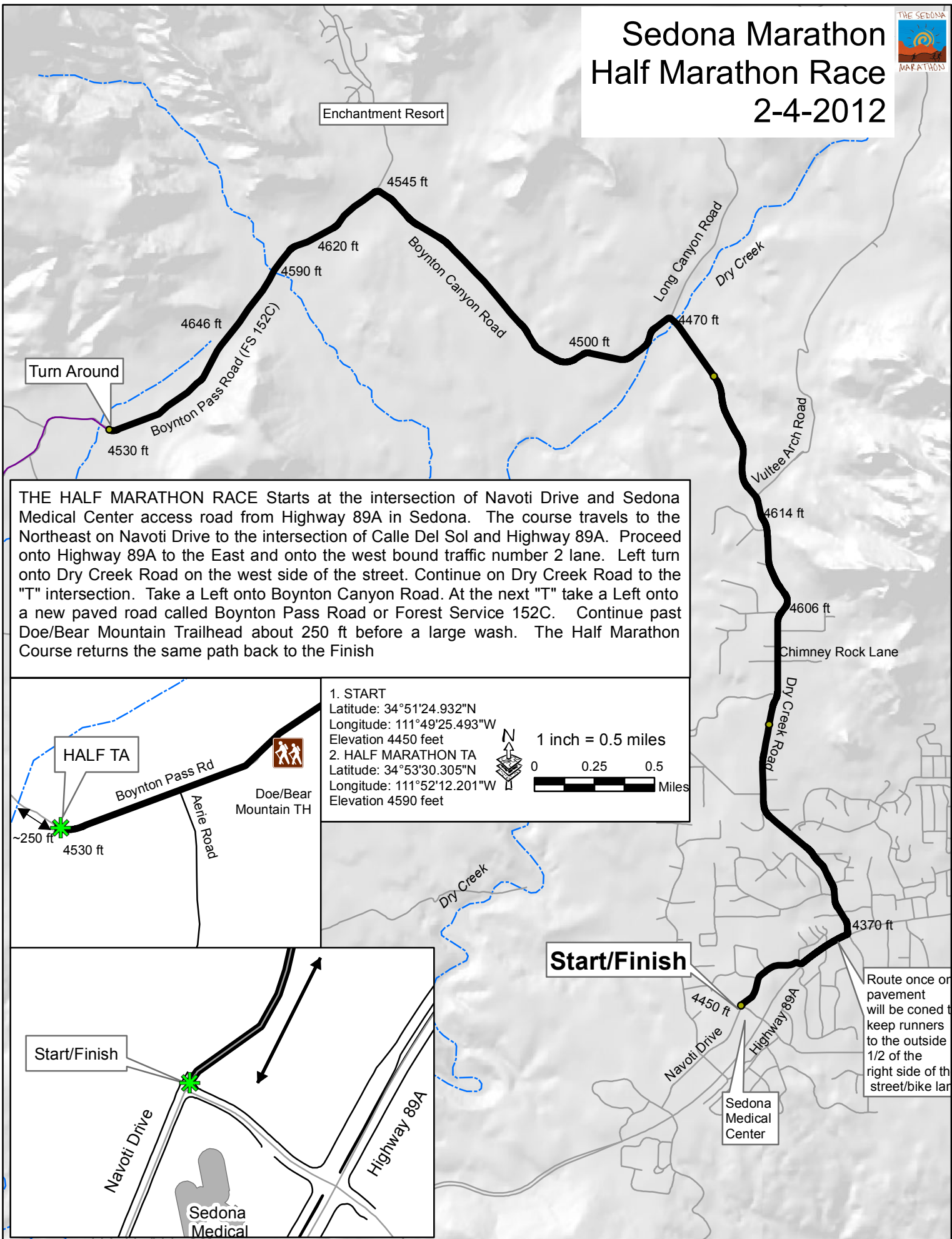
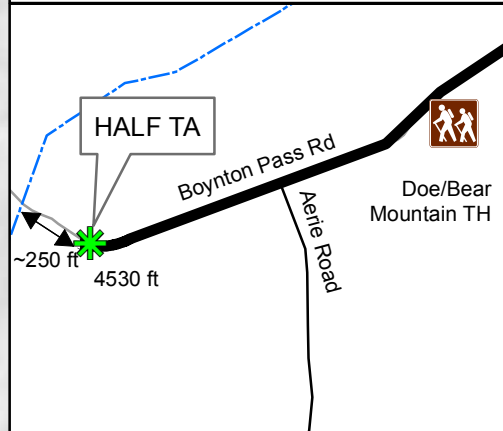


Sedona Marathon Half Marathon Race 2-4-2012



THE HALF MARATHON RACE Starts at the intersection of Navoti Drive and Sedona Medical Center access road from Highway 89A in Sedona. The course travels to the Northeast on Navoti Drive to the intersection of Calle Del Sol and Highway 89A. Proceed onto Highway 89A to the East and onto the west bound traffic number 2 lane. Left turn onto Dry Creek Road on the west side of the street. Continue on Dry Creek Road to the "T" intersection. Take a Left onto Boynton Canyon Road. At the next "T" take a Left onto a new paved road called Boynton Pass Road or Forest Service 152C. Continue past Doe/Bear Mountain Trailhead about 250 ft before a large wash. The Half Marathon Course returns the same path back to the Finish

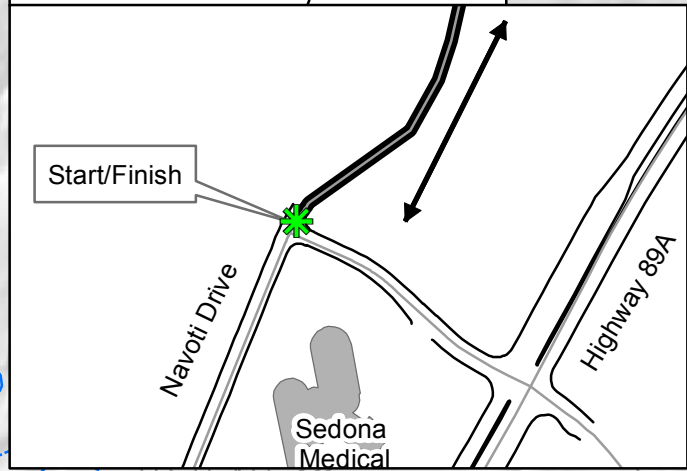


1. START
Latitude: 34°51'24.932"N
Longitude: 111°49'25.493"W
Elevation 4450 feet

2. HALF MARATHON TA
Latitude: 34°53'30.305"N
Longitude: 111°52'12.201"W
Elevation 4590 feet

1 inch = 0.5 miles

0 0.25 0.5 Miles



Start/Finish

Route once on pavement will be coned to keep runners to the outside 1/2 of the right side of the street/bike lane